



**PERIYAR
MANIAMMAI**
INSTITUTE OF SCIENCE & TECHNOLOGY

(Deemed to be University)
Established Under Sec. 3 of UGC Act, 1956 • NAAC Accredited

think • innovate • transform



**GEO TAGGED PHOTOS
OF FACILITIES FOR
SAFETY AND SECURITY**

Safety and security




PMU Bus Stop, SH 99A, Vallam, Tamil Nadu
613403, India

Latitude
10.72884179°

Longitude
79.07266329°

Local 03:37:06 PM
GMT 10:07:06 AM

Altitude 10.77 meters
Thursday, 15.12.2022



Thanjavur, Tamil Nadu, India

PMU Bus Stop, Medical College Rd, Periyar Nagar, Thanjavur,
Tamil Nadu 613403, India

Lat N 10° 43' 44.0436"

Long E 79° 4' 21.774"

19/02/21 09:54 AM

CCTV Camera at Entrance



PMU Bus Stop, Medical College Rd, Periyar Nagar, Thanjavur, Tamil Nadu 613403, India

Latitude

10.72885028°

Longitude

79.07285631°

Local 03:32:37 PM

GMT 10:02:37 AM

Altitude 10.77 meters

Thursday, 15.12.2022



PMU Bus Stop, Medical College Rd, Periyar Nagar, Thanjavur, Tamil Nadu 613403, India

Latitude

10.72889029°

Longitude

79.07276447°

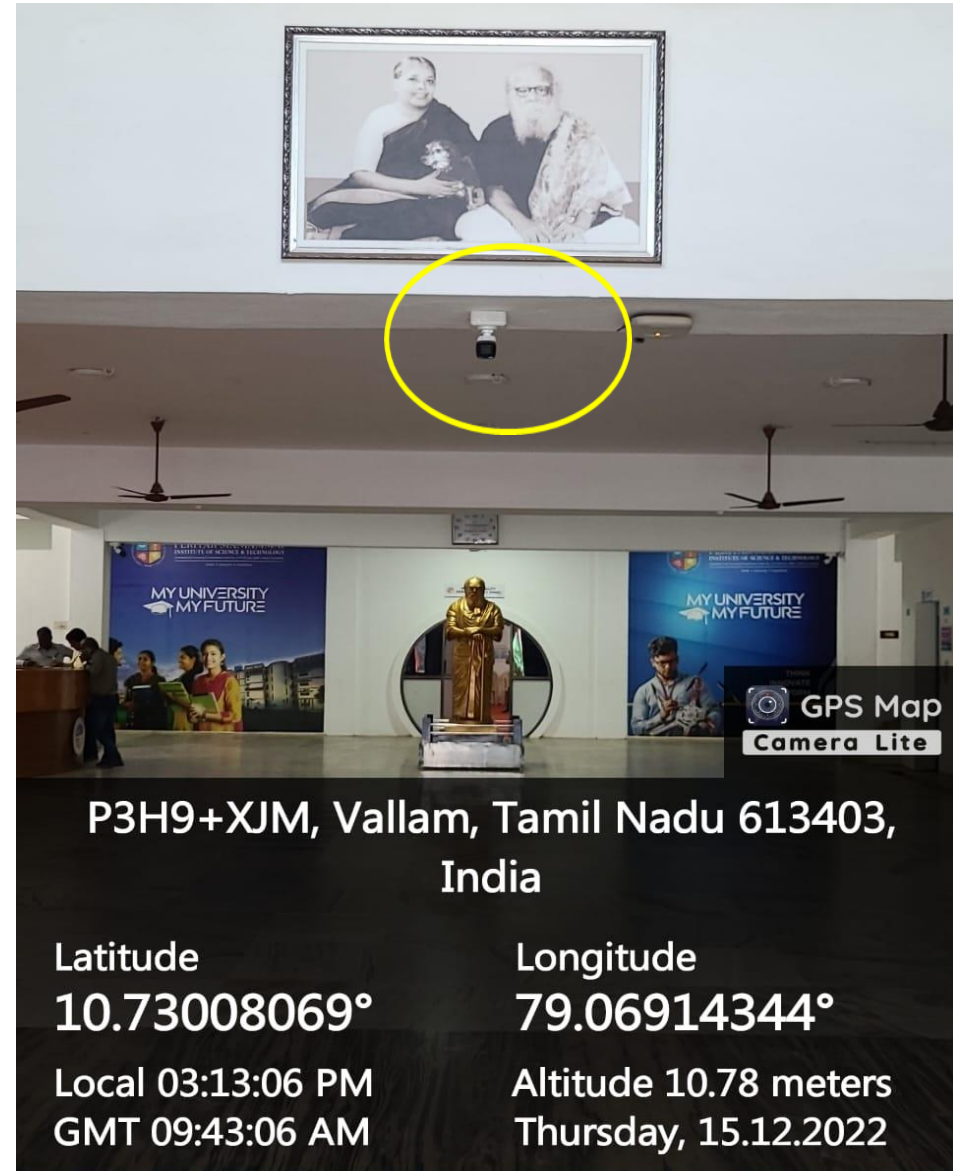

Local 03:33:08 PM

GMT 10:03:08 AM


Altitude 10.77 meters


Thursday, 15.12.2022

CCTV Camera at Technology Block I



CCTV Camera at Hostel



 **GPS Map
Camera Lite**

P3H8+6M, Vallam, Tamil Nadu 613403, India


**Latitude
10.72802399°**

**Local 02:31:37 PM
GMT 09:01:37 AM**

**Longitude
79.06671598°**

**Altitude 10.78 meters
Thursday, 15.12.2022**

CCTV Camera at Canteen



**P3J9+2Q7, Vallam, Tamil Nadu 613403,
India**

**Latitude
10.72951776°**


**Local 02:47:31 PM
GMT 09:17:31 AM**

**Longitude
79.0697884°**

**Altitude 10.78 meters
Thursday, 15.12.2022**

**GPS Map
Camera Lite**

CCTV Camera at Education Building



P3H8+6M, Vallam, Tamil Nadu 613403, India

**Latitude
10.7281137°**

**Local 02:28:33 PM
GMT 08:58:33 AM**

**Longitude
79.06702652°**

**Altitude 10.78 meters
Thursday, 15.12.2022**

CCTV Camera at Education Building



**P3H9+GJ4 B. Ed Building, Boys Hostel Rte,
Vallam, Tamil Nadu 613403, India**

Latitude

10.72905018°

Local 02:43:33 PM

GMT 09:13:33 AM


Longitude

79.06898794°

Altitude 10.78 meters

Thursday, 15.12.2022

CCTV Camera at Library



P3JC+VF2, Vallam, Tamil Nadu 613403, India

**Latitude
10.73206997°**

**Local 03:04:44 PM
GMT 09:34:44 AM**

**Longitude
79.07105148°**

**Altitude 10.77 meters
Thursday, 15.12.2022**

CCTV Camera at Library



 **GPS Map
Camera Lite**

P3JC+VF2, Vallam, Tamil Nadu 613403, India

**Latitude
10.7322371°**

**Longitude
79.0710634°**

**Local 03:04:34 PM
GMT 09:34:34 AM**

**Altitude 10.77 meters
Thursday, 15.12.2022**

CCTV Camera at Hospital

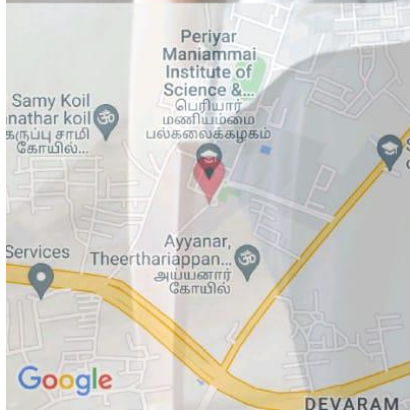


**Periyar Maniammai University TBI Building,
Periyar Nagar, Vallam, Tamil Nadu 613403,
India**

**Latitude
10.72935854°
Local 03:25:19 PM
GMT 09:55:19 AM**

**Longitude
79.07189022°
Altitude 10.77 meters
Thursday, 15.12.2022**

COUNSELING ROOM



P3H9+PCX, Boys Hostel Rte, Vallam, Tamil Nadu 613403, India

Vallam
Tamil Nadu
India



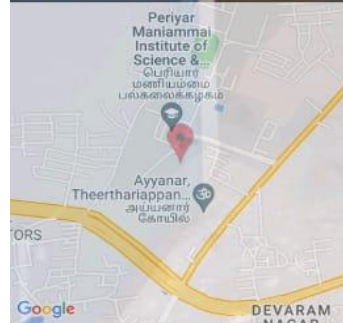
25°C
77°F

2023-02-02(Thu) 01:10(pm)

DAY CARE ROOM



DAY CARE ROOM



P3H9+HP6, Vallam, Tamil Nadu 613403, India

Vallam
Tamil Nadu
India



33°C

91°F

2023-09-27(Wed) 12:07(PM)